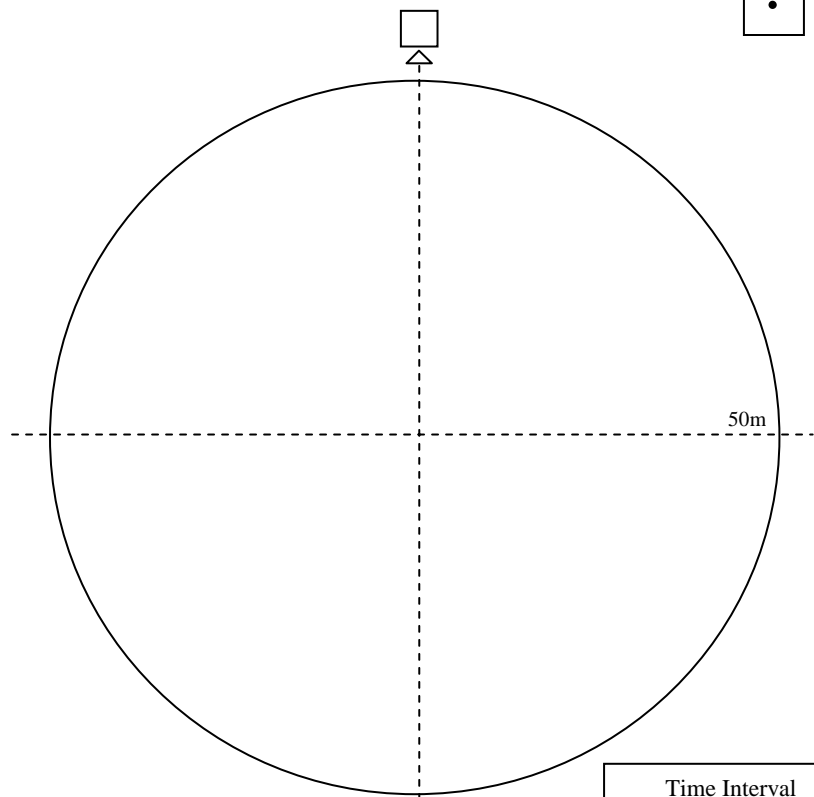


TIME ___:___ STATION 4

WIND

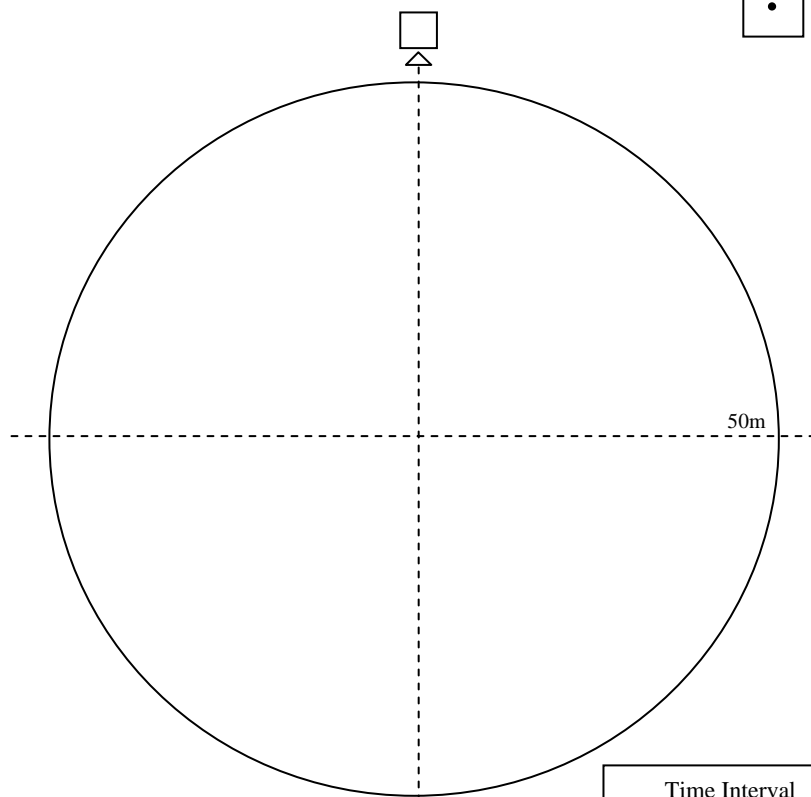


Time Interval
 Minutes 1-3 = blank
 Minutes 4-5 = "+"
 Minutes 6-10 = "•"

N-S Coord (Lat): _____
 E-W Coord (Long): _____
 UTM Zone: _____ (0 for lat-long)

TIME ___:___ STATION 5

WIND

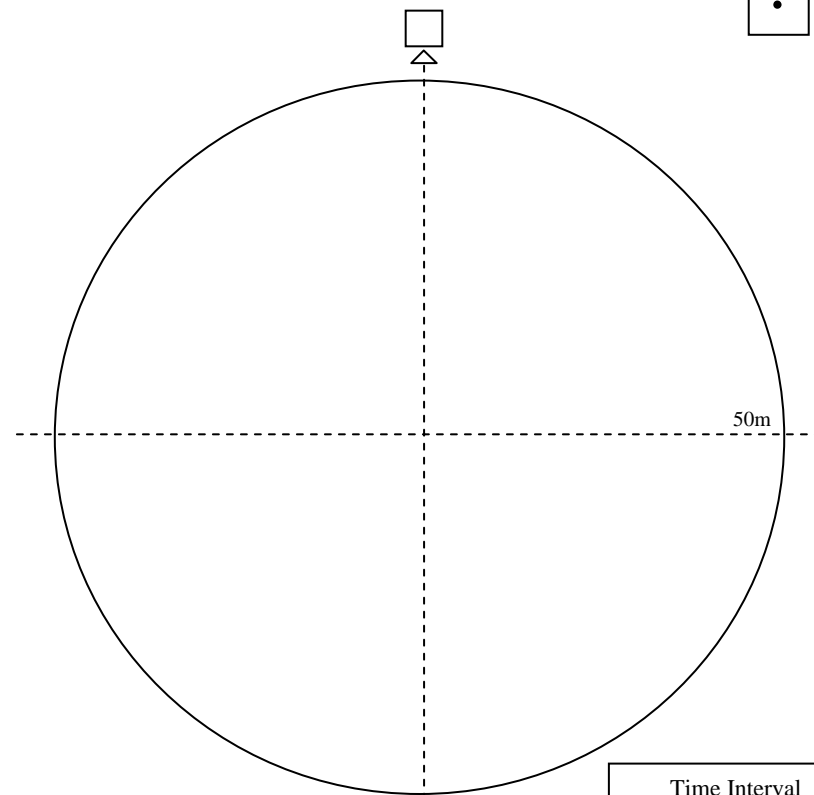


Time Interval
 Minutes 1-3 = blank
 Minutes 4-5 = "+"
 Minutes 6-10 = "•"

N-S Coord (Lat): _____
 E-W Coord (Long): _____
 UTM Zone: _____ (0 for lat-long)

TIME ___:___ STATION 4

WIND

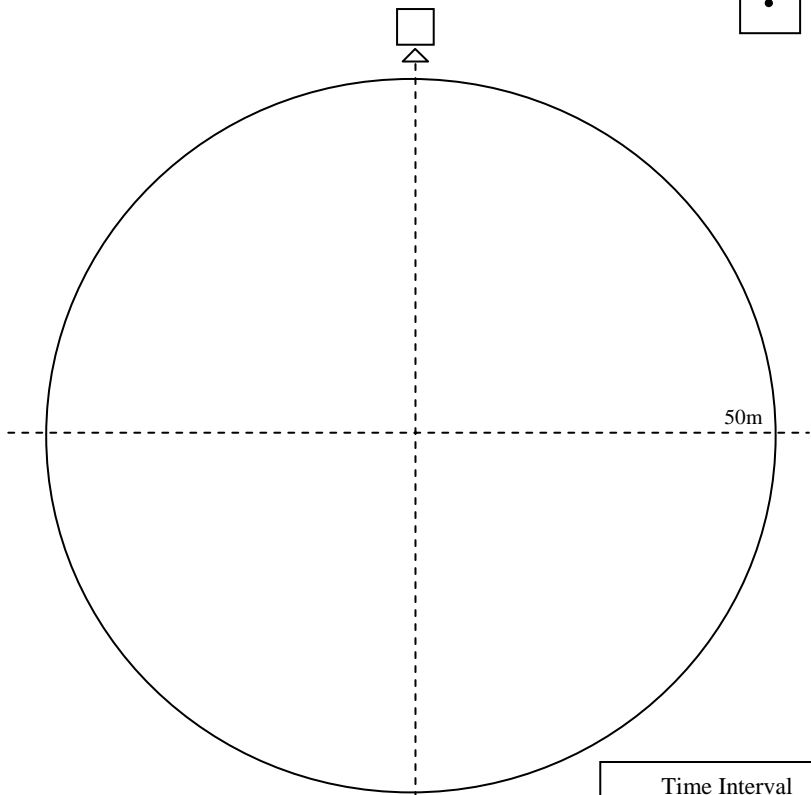


Time Interval
 Minutes 1-3 = blank
 Minutes 4-5 = "+"
 Minutes 6-10 = "•"

N-S Coord (Lat): _____
 E-W Coord (Long): _____
 UTM Zone: _____ (0 for lat-long)

TIME ___:___ STATION 5

WIND



Time Interval
 Minutes 1-3 = blank
 Minutes 4-5 = "+"
 Minutes 6-10 = "•"

N-S Coord (Lat): _____
 E-W Coord (Long): _____
 UTM Zone: _____ (0 for lat-long)



VERMONT INSTITUTE OF NATURAL SCIENCE
Mountain Birdwatch – All Species

SITE NAME: _____ DATE: _____

OBSERVER: _____

TEMP (°F): _____

CLOUD CODE (0-6): _____

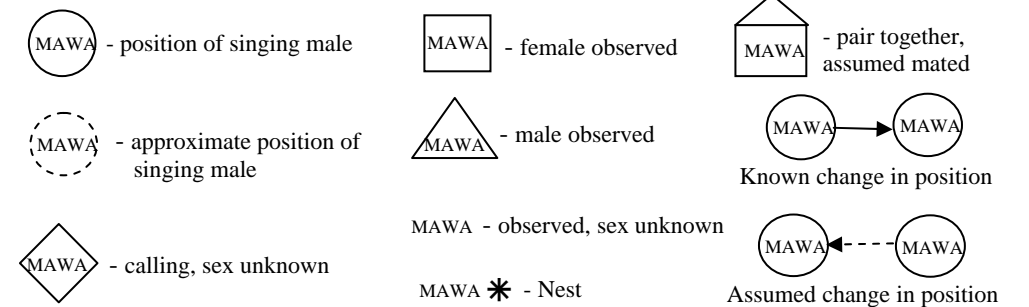
WIND CODE (0-5): _____

Cloud Codes:
 0=clear or a few clouds 4=drizzle
 1=partly cloudy/variable 5=showers
 2=cloudy/overcast 6=rain
 3=fog

Wind Codes:
 0 – calm, smoke rises vertically
 1 – (1-3 mph) Light Air; rising smoke drifts
 2 – (4-7 mph) Light Breeze; leaves rustle, can feel wind on face
 3 – (8-12 mph) Gentle Breeze; leaves & twigs move
 4 – (13-18 mph) Moderate Breeze; moves thin branches, raises loose paper
 5 – (>18 mph) Fresh Breeze; trees sway; GO HOME!

Mail to:
Mountain Birdwatch
VINS
6565 Woodstock Rd.
P.O. Box 1281
Quechee, VT 05059

MAPPING SYMBOLS



VERMONT INSTITUTE OF NATURAL SCIENCE
Mountain Birdwatch – All Species

SITE NAME: _____ DATE: _____

OBSERVER: _____

TEMP (°F): _____

CLOUD CODE (0-6): _____

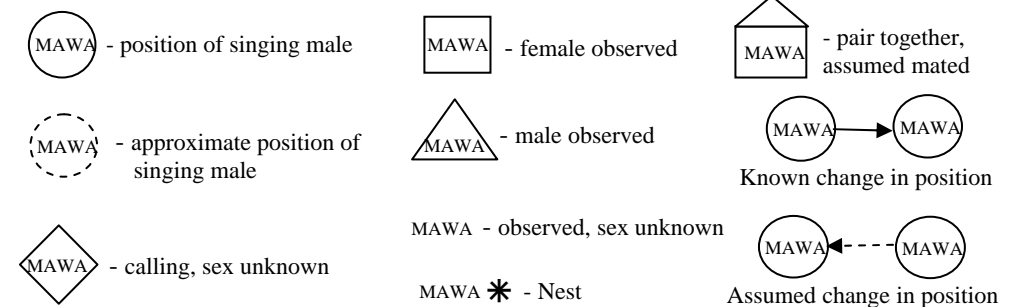
WIND CODE (0-5): _____

Cloud Codes:
 0=clear or a few clouds 4=drizzle
 1=partly cloudy/variable 5=showers
 2=cloudy/overcast 6=rain
 3=fog

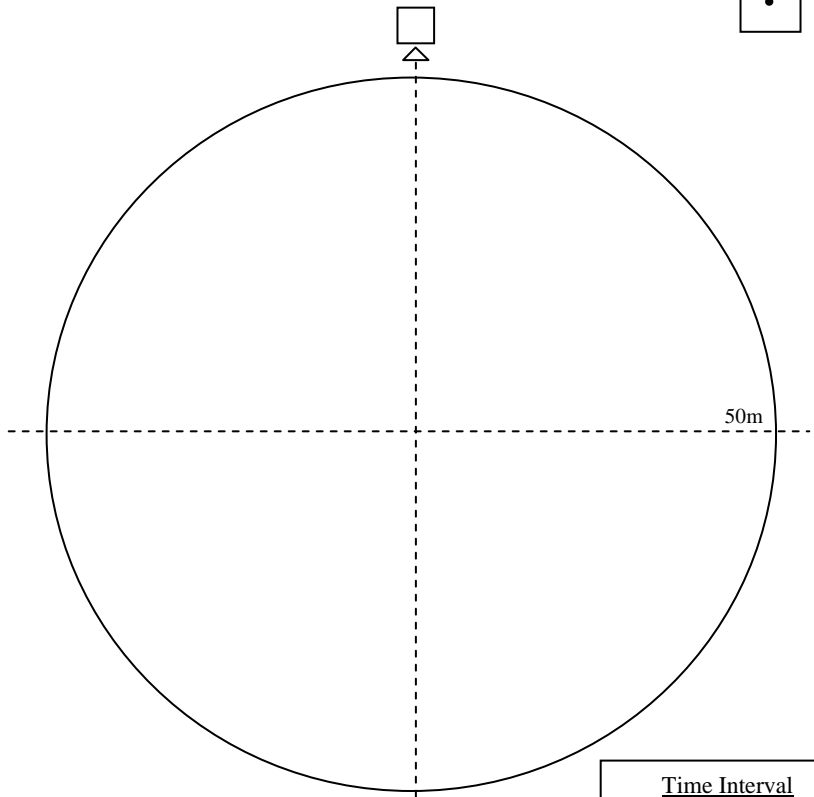
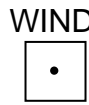
Wind Codes:
 0 – calm, smoke rises vertically
 1 – (1-3 mph) Light Air; rising smoke drifts
 2 – (4-7 mph) Light Breeze; leaves rustle, can feel wind on face
 3 – (8-12 mph) Gentle Breeze; leaves & twigs move
 4 – (13-18 mph) Moderate Breeze; moves thin branches, raises loose paper
 5 – (>18 mph) Fresh Breeze; trees sway; GO HOME!

Mail to:
Mountain Birdwatch
VINS
6565 Woodstock Rd.
P.O. Box 1281
Quechee, VT 05059

MAPPING SYMBOLS



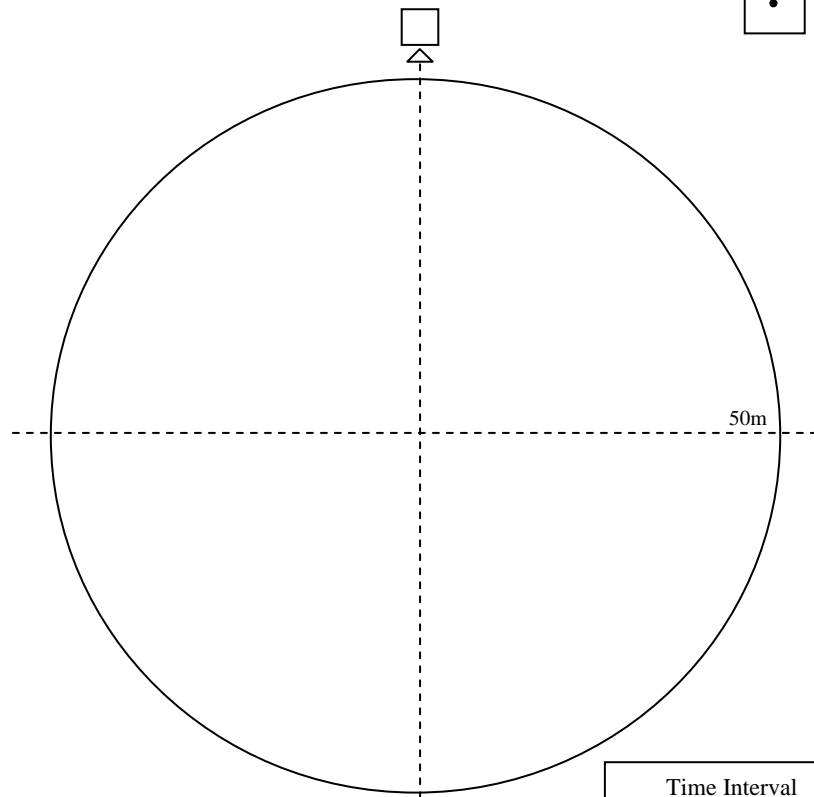
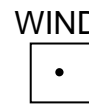
TIME ___:___ STATION 1 WIND



N-S Coord (Lat): _____
E-W Coord (Long): _____
UTM Zone: _____ (0 for lat-long)

Time Interval
Minutes 1-3 = blank
Minutes 4-5 = "+"
Minutes 6-10 = "•"

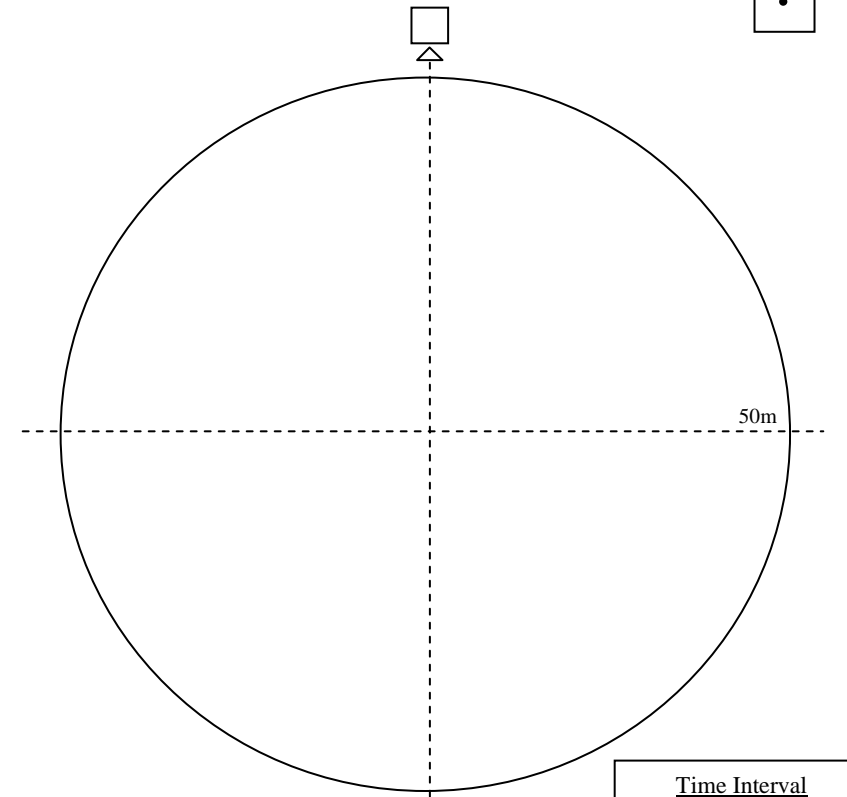
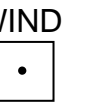
TIME ___:___ STATION 2 WIND



N-S Coord (Lat): _____
E-W Coord (Long): _____
UTM Zone: _____ (0 for lat-long)

Time Interval
Minutes 1-3 = blank
Minutes 4-5 = "+"
Minutes 6-10 = "•"

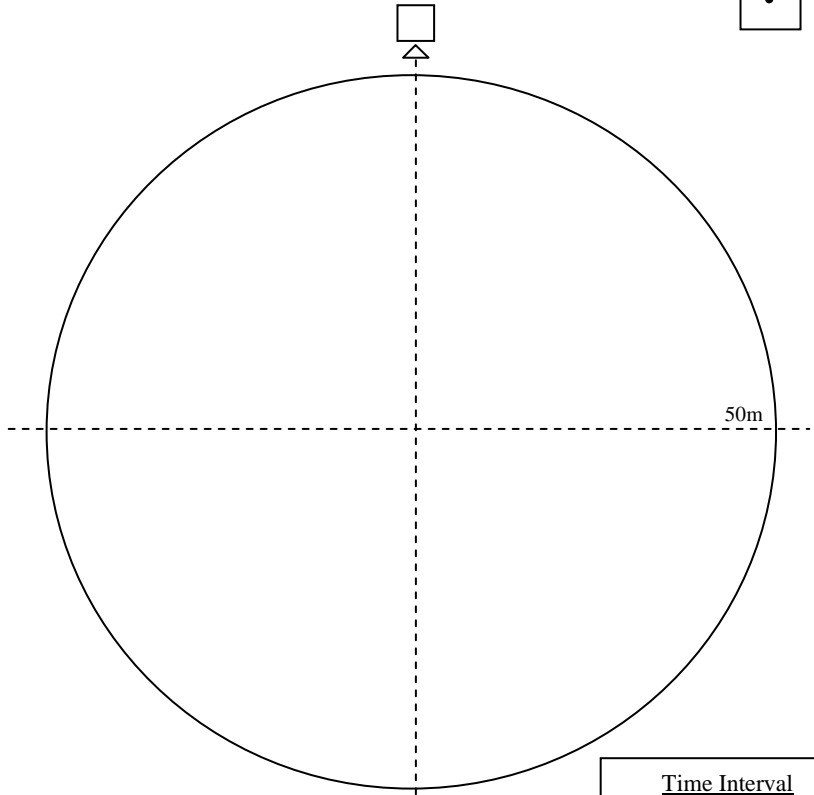
TIME ___:___ STATION 3 WIND



N-S Coord (Lat): _____
E-W Coord (Long): _____
UTM Zone: _____ (0 for lat-long)

Time Interval
Minutes 1-3 = blank
Minutes 4-5 = "+"
Minutes 6-10 = "•"

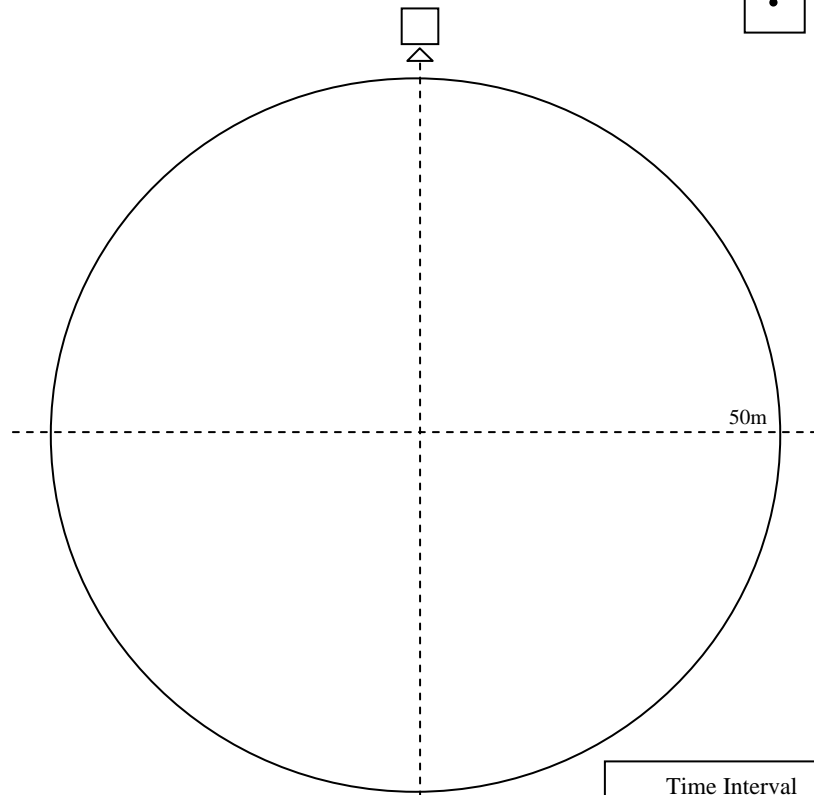
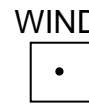
TIME ___:___ STATION 1 WIND



N-S Coord (Lat): _____
E-W Coord (Long): _____
UTM Zone: _____ (0 for lat-long)

Time Interval
Minutes 1-3 = blank
Minutes 4-5 = "+"
Minutes 6-10 = "•"

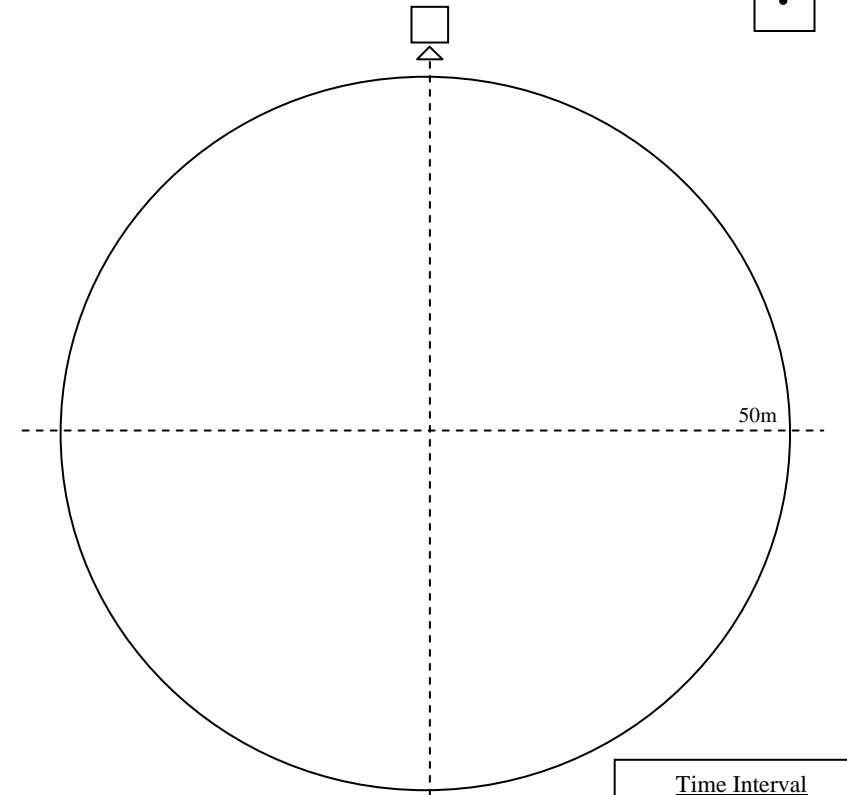
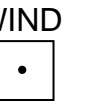
TIME ___:___ STATION 2 WIND



N-S Coord (Lat): _____
E-W Coord (Long): _____
UTM Zone: _____ (0 for lat-long)

Time Interval
Minutes 1-3 = blank
Minutes 4-5 = "+"
Minutes 6-10 = "•"

TIME ___:___ STATION 3 WIND



N-S Coord (Lat): _____
E-W Coord (Long): _____
UTM Zone: _____ (0 for lat-long)

Time Interval
Minutes 1-3 = blank
Minutes 4-5 = "+"
Minutes 6-10 = "•"